













**Map of Area Regulated by Edwards Aquifer Authority Rule Ch. 713 (Water Quality), Subch. H(Prohibitions), §713.703.**



 Area regulated by Edwards Aquifer Authority Rule ch. 713 (Water Quality), subch. H (Prohibitions), §713.703; only applies to Comal and Hays counties

**Eastern Portion of Edwards Aquifer System**

-  Drainage Area
-  Recharge Zone
-  Artesian Zone (Freshwater)
-  EAA Boundary
-  Lakes
-  County Boundaries
-  Major Edwards Aquifer Springs
-  Cities
-  Major Highways
-  Highways

