



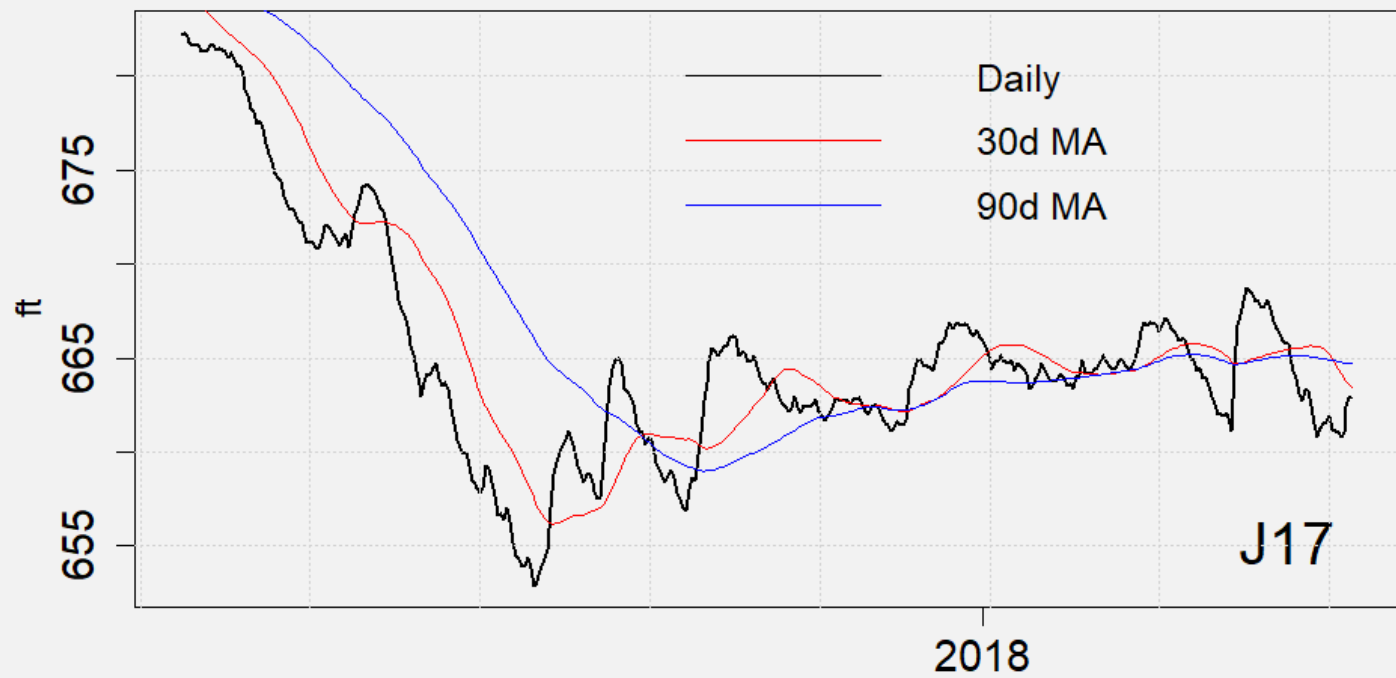
SCIENCE COMMITTEE MEETING

PROGRAM MANAGER UPDATE

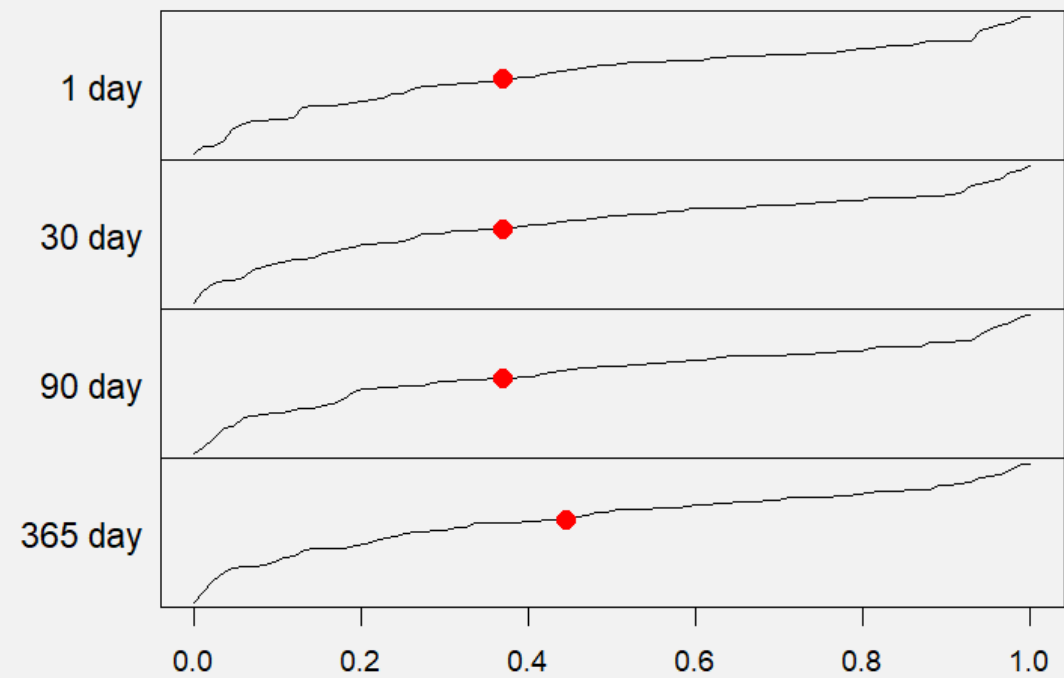
MAY 9, 2018

May 07, 2018

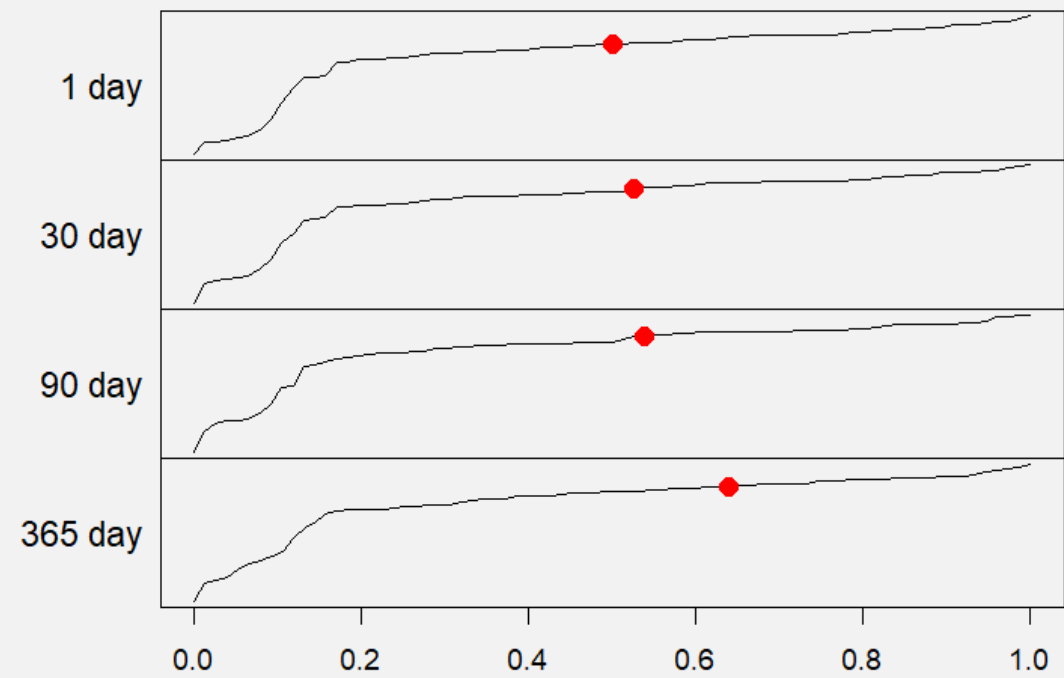
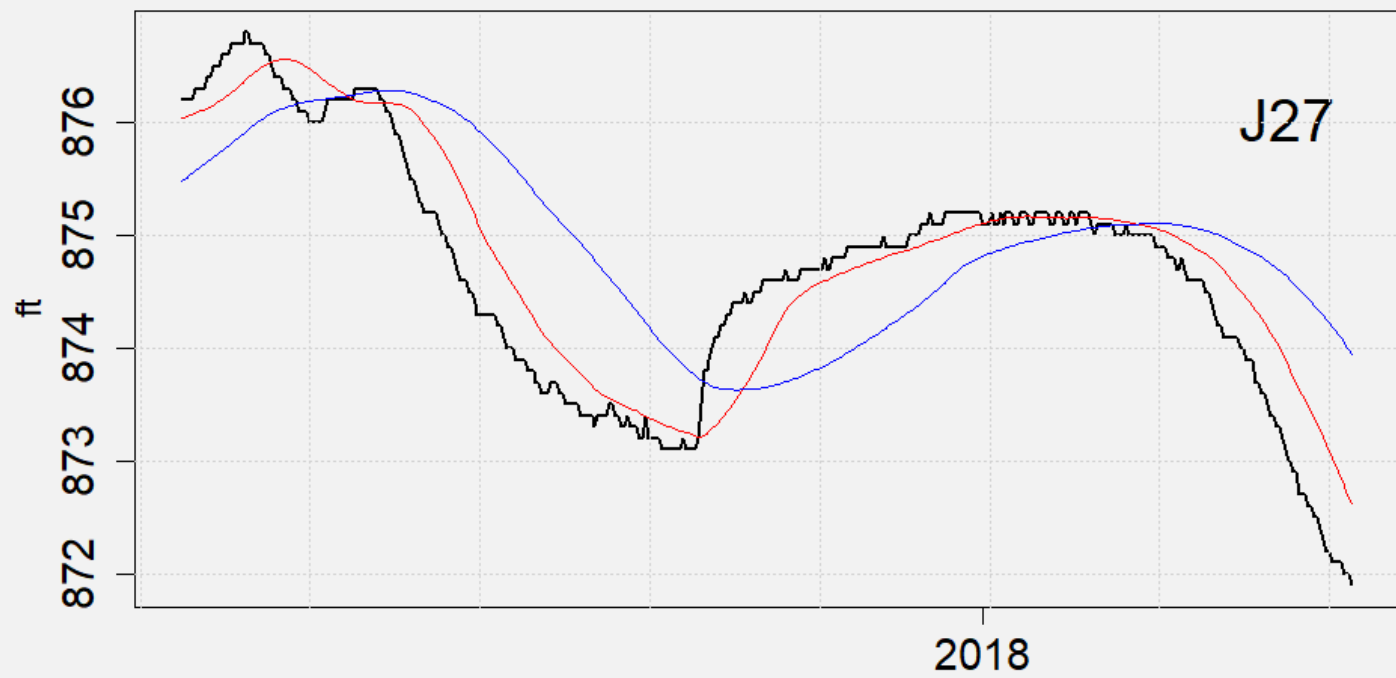
Historical Average 665



Historical Moving Averages for May 07

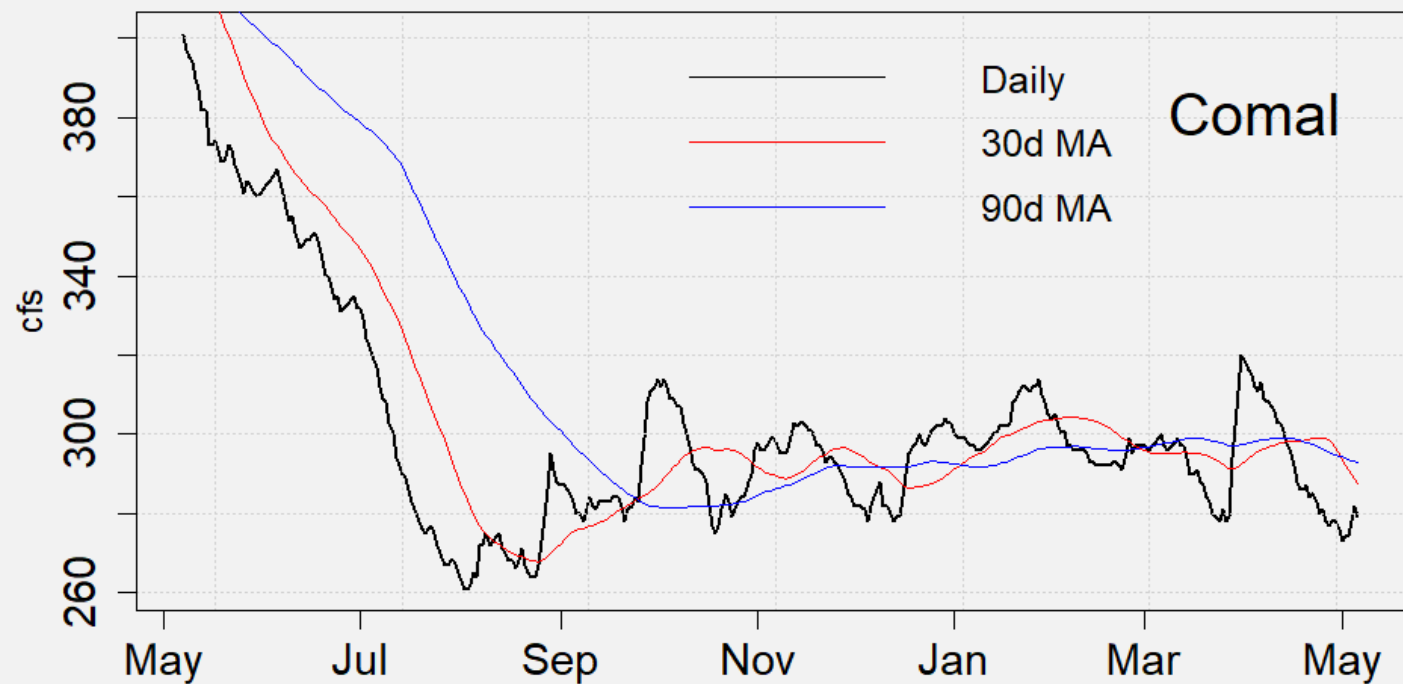


Historical Average 867

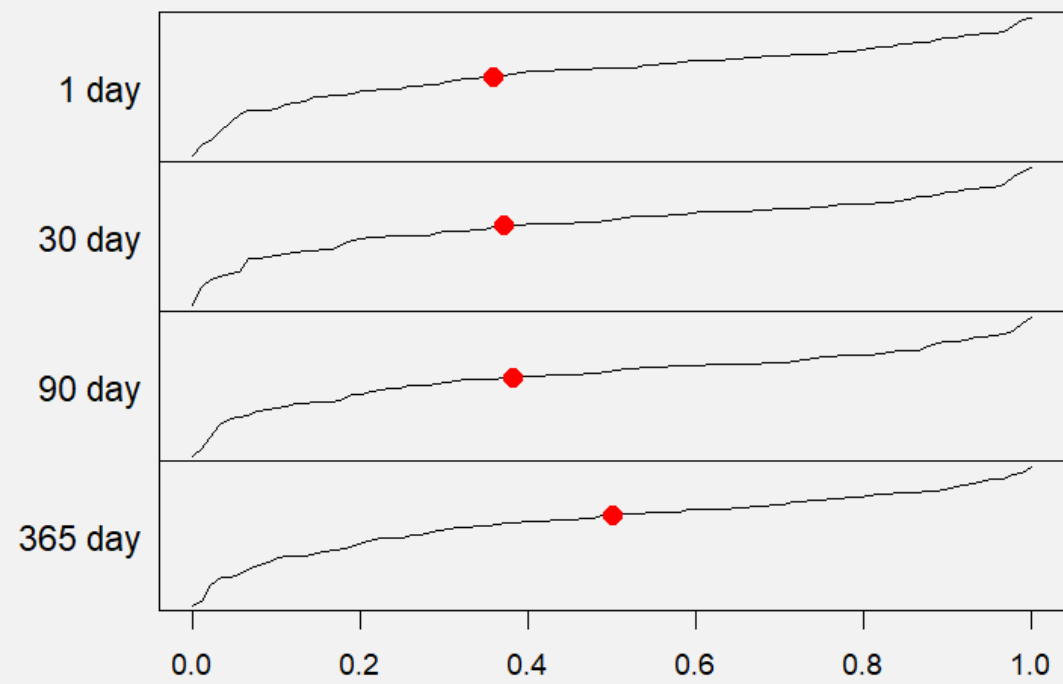


May 06, 2018

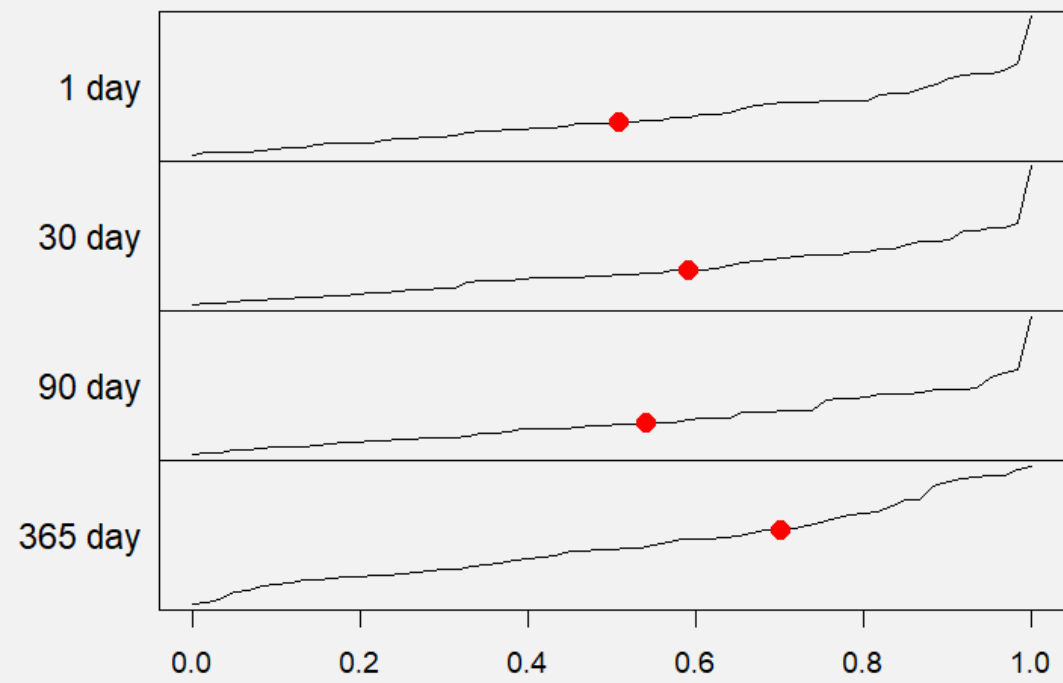
Historical Average 289



Historical Moving Averages for May 06



Historical Average 176



EAHCP ASR Triggers

ASR AMP

5.5.1 Use of the SAWS ASR for Springflow Protection

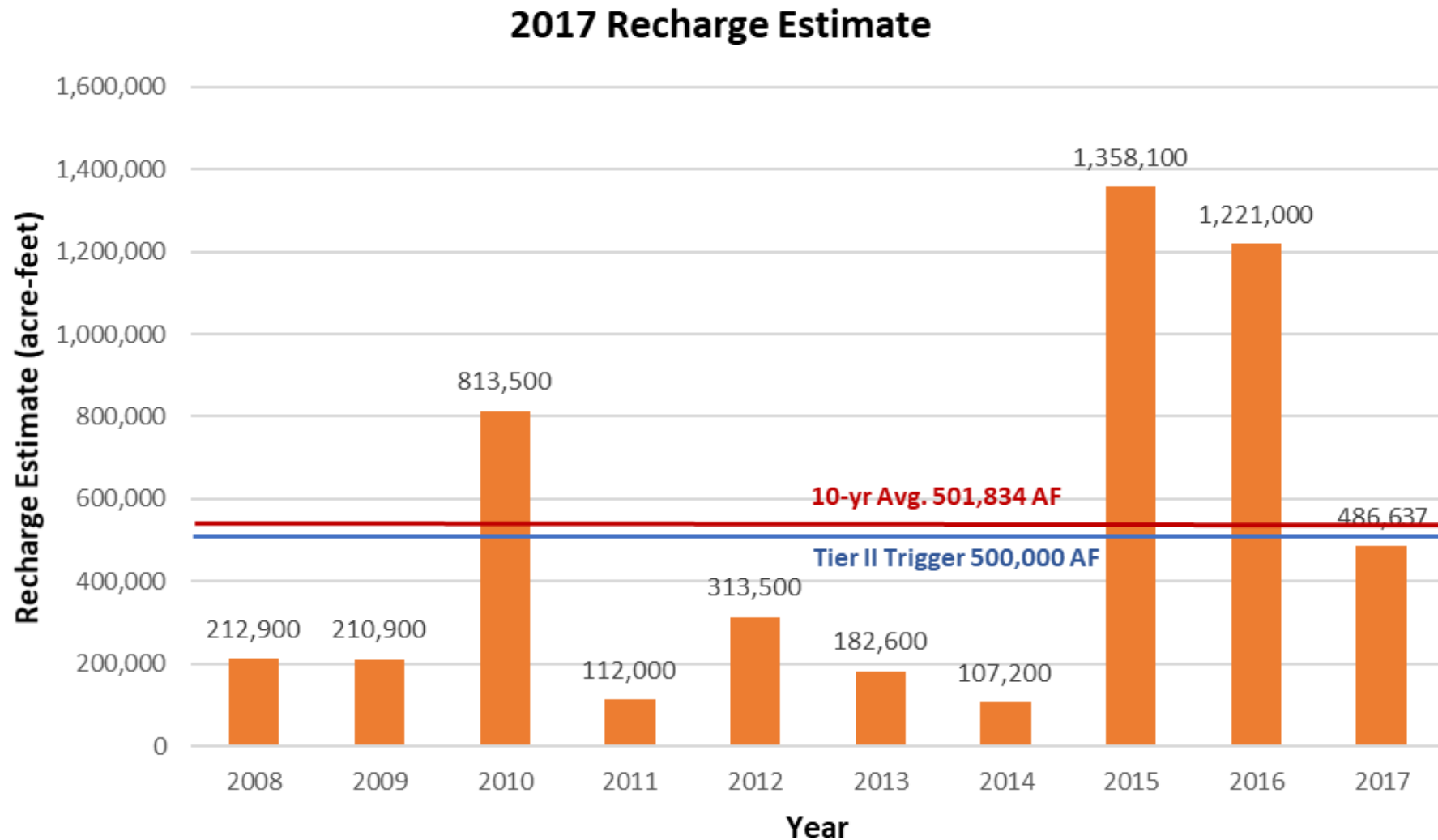
*"The lease/forbearance agreement program is comprised of **two components**. The first, a slide scale approximating 10,000 to 16,667 ac-ft of permits, will be leased for immediate storage in the ASR. The Remaining pumping rights will be placed under forbearance agreements. The second, a sliding scale approximating 33,333 to 40,000 ac-ft of the total, will be forbearance agreements exercised in the year after the 10-year moving annual average of Edwards recharge falls below **500,000 ac-ft/yr**, as determined by the EAA (see Section 6.2.3)"*



- **Tier I** = Immediate Storage
- **Tier II** = 500,000 af (10-yr rolling recharge)



2017 Recharge Estimates



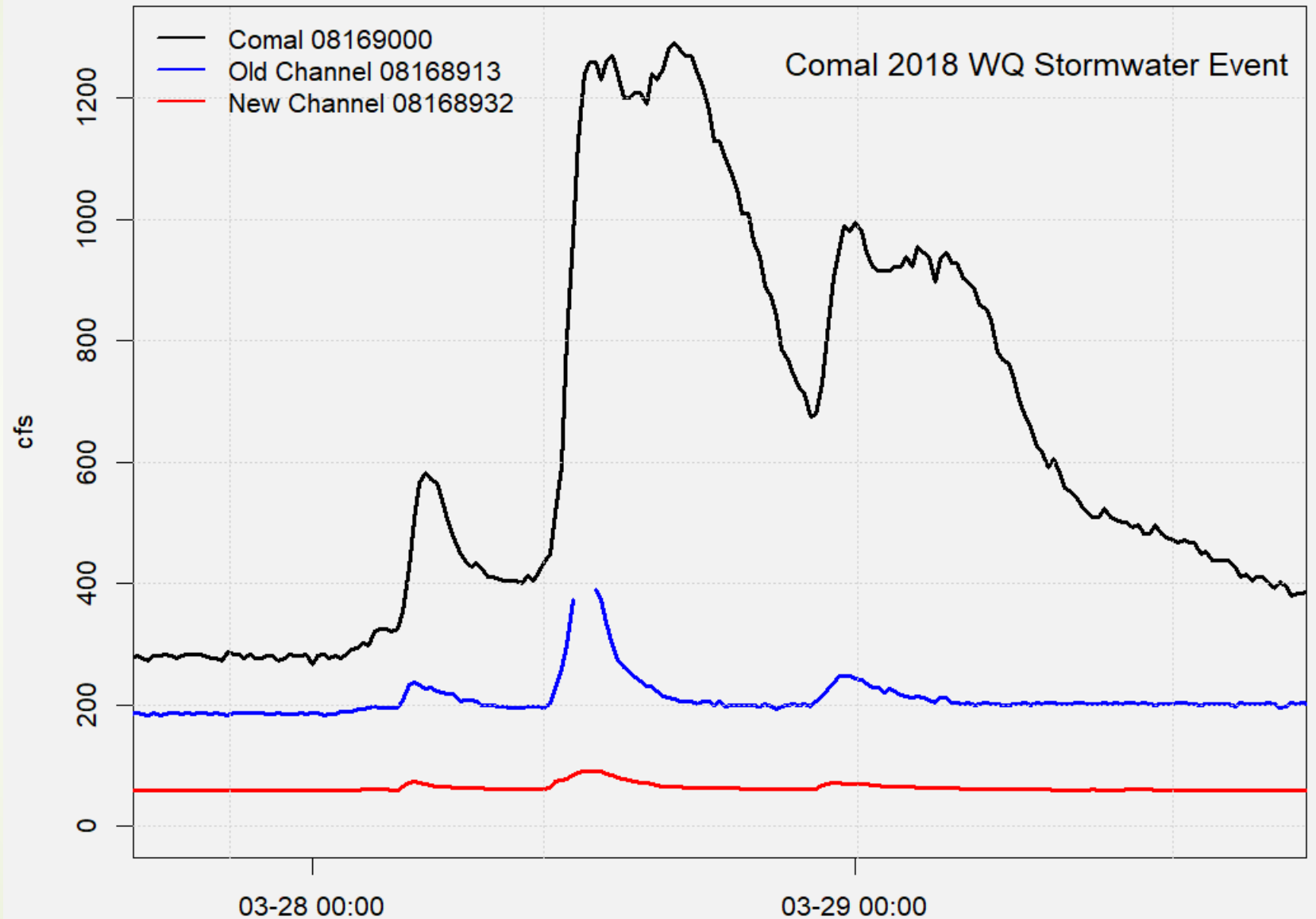
2017 Total estimated spring flow = 493,000 af

2017 Recharge Estimate = 486,637 af

10-Year recharge average = 501,834 af

➤ SWCA mobilized in the Comal River New Channel at about 03:15

➤ SWCA was able to capture samples at all five locations





Biological & Water Quality Monitoring Contract Process

May 14, 2018	RFPs open
June 5, 2018	Mandatory Pre Proposal Meeting
June 20, 2018	RFPs close
August 2018	Contractor Selection