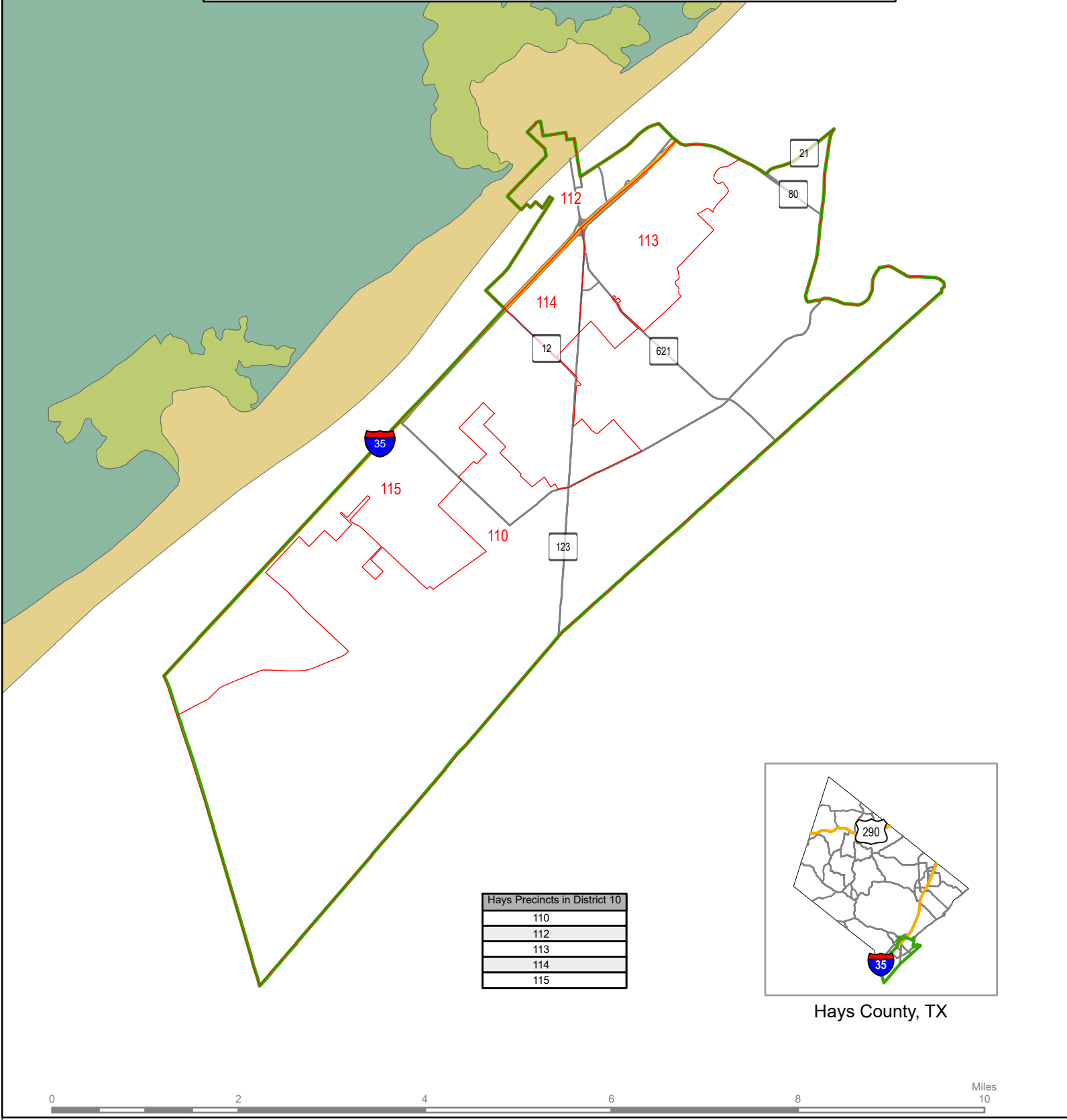
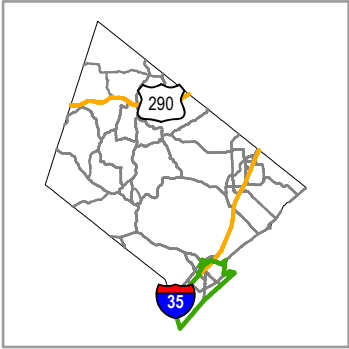


Director District 10 of the Edwards Aquifer Authority



Hays Precincts in District 10	
110	
112	
113	
114	
115	






Hays County, TX







NAD 1983 NSRS2007 Texas Centric Mapping System Albers
 Datum: NAD 1983 NSRS2007
 Projection: Albers
 Map Units: Meter

1 inch equals 1.38 miles
 (when printed at intended 11 by 8.5 inches)
 Reference Scale: 1:87,500

Edwards Aquifer

-  Contributing Zone
-  Recharge Zone
-  Artesian Zone

-  Precincts
-  Director District 10

-  Major Highways
-  Highways



Disclaimer: This map was created for demonstrative use by the Edwards Aquifer Authority (EAA) and not intended for other purposes. This map is to be used as an informational tool only; it is not suitable for projects requiring survey accuracy; data accuracy is not guaranteed.

